

eMSP-NBSR community of practices

An example of data and sharing tools for Maritime Spatial Planning topics in North and Baltic Seas region

REGINA-MSP Opening Conference



Co-funded by
the European Union



REGINA-MSP



01/03/2023

Brest



eMSP NBSR project in a nutshell



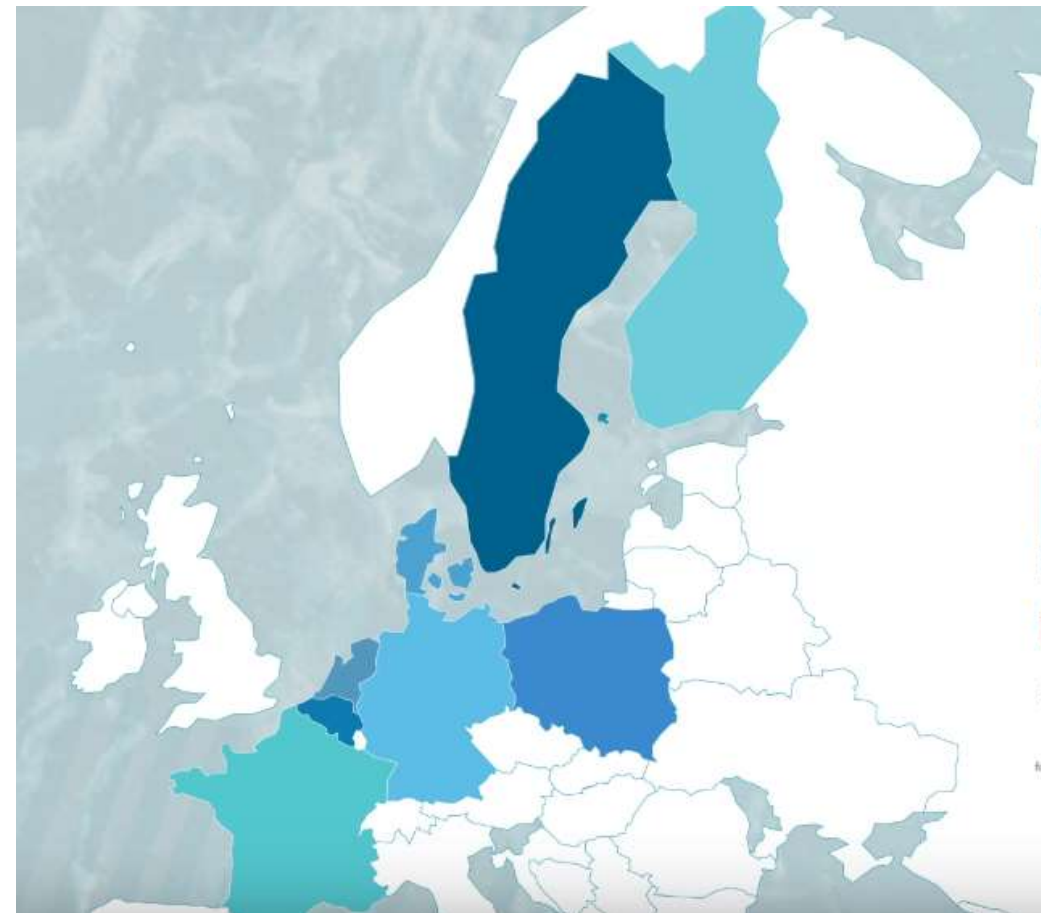
eMSP NBSR: Emerging ecosystem based Maritime Spatial Planning in the North and Baltic Sea Regions

EU Program EMFF
Duration 30 months
 01/09/2021 to 28/02/2024

Overall budget 2,5M€
EU cofunding 80%

Beneficiaries Publics organisation

Partners 15 Partners, 9 countries and 2 international organisations
Belgium, Denmark, Finland, France, Germany, Lithuania, Netherlands, Poland & Sweden
 VASAB & HELCOM



eMSP NBSR
 Emerging Ecosystem-based Maritime Spatial Planning Topics in the North and Baltic Sea Regions



eMSP NBSR project in a nutshell



Target: Reflecting on the plans delivered in March 2021 as requested by the MSP directive

Reminder: some countries have had a long experience on MSP while others have just been onboard since the EU directives

The project will **enable MSP of managing authorities and policymakers** from both Sea Regions to :



Reflect on MSP practices, including **MSP implementation**



Share knowledge and learn effectively from each other



Collectively **identify future problems and solutions**



Providing MSP links with **the EU Green Deal and Climate Change**



Co-funded by
the European Union



REGINA-MSP



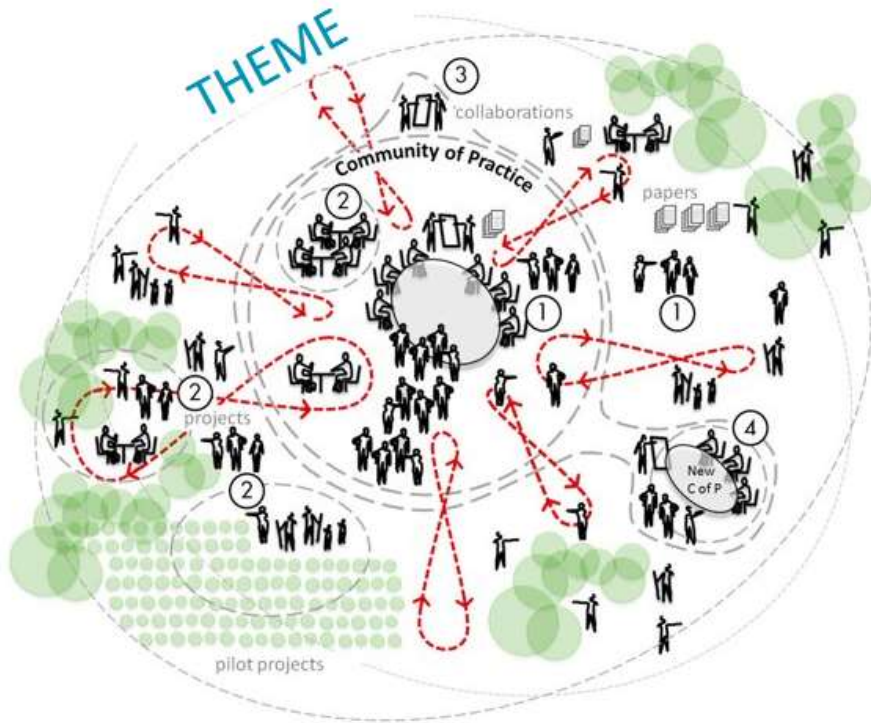
**eMSP
NBSR**

Emerging Ecosystem-based
Maritime Spatial Planning
Topics in the North and Baltic
Sea Regions





eMSP NBSR and CoPs



Community of Practice : a **network** of people from different background working together on some topics interesting for their professional activities.

The project **builds new knowledge** relevant for the Sea Regions in **5 key topics** addressed through Community of Practices (CoP):



Ocean governance



Ecosystem-based Approach



Sustainable Blue Economy



Monitoring & Evaluation



Data sharing, Information & Communication Technologies

3 levels of involvement: core / participants / observers

Open so that everyone can join and share their knowledge and understanding on the considered topic. Including inputs also outside of the 2 sea regions of the project.



Co-funded by the European Union



REGINA-MSP



eMSP NBSR

Emerging Ecosystem-based Maritime Spatial Planning Topics in the North and Baltic Sea Regions

Go to the www.emspproject.eu website to register!

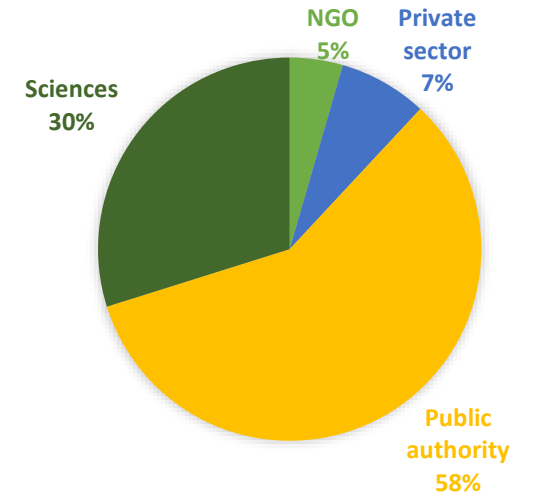
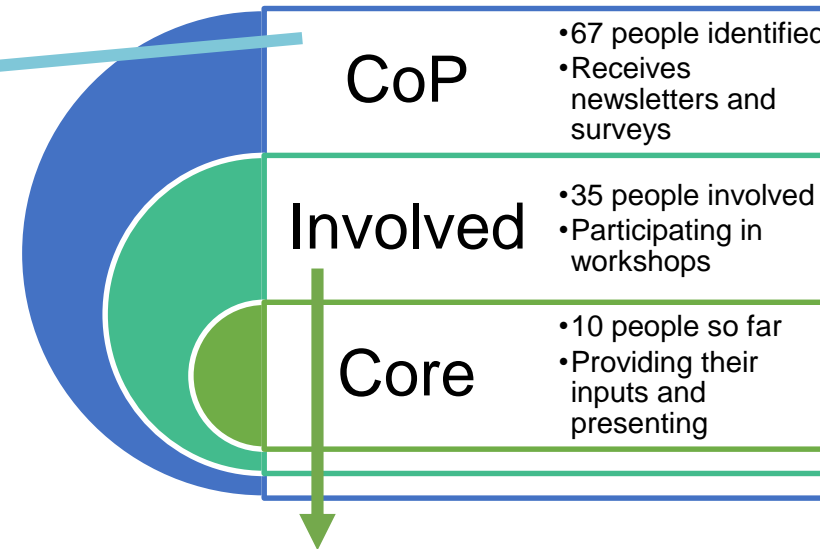
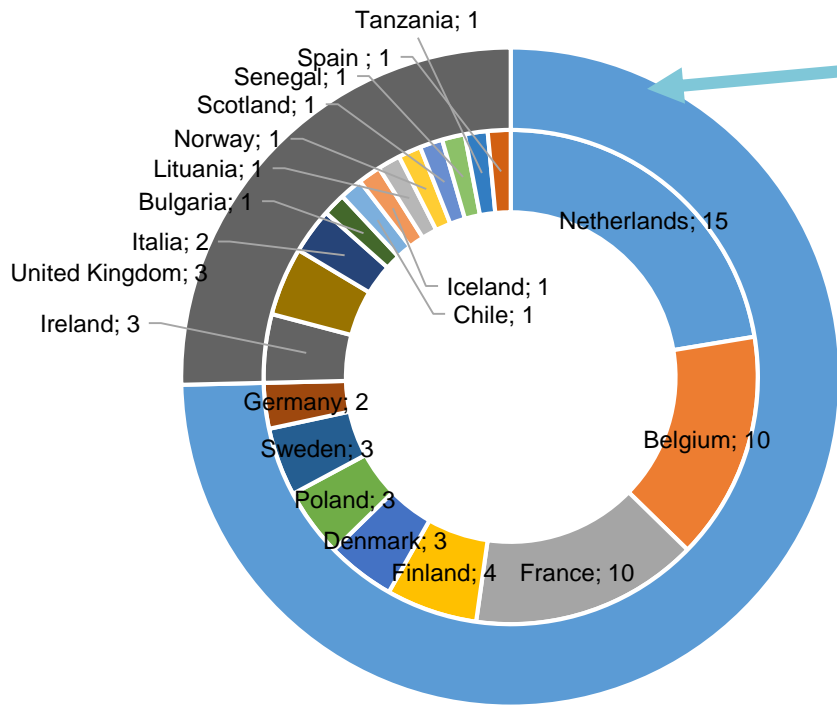




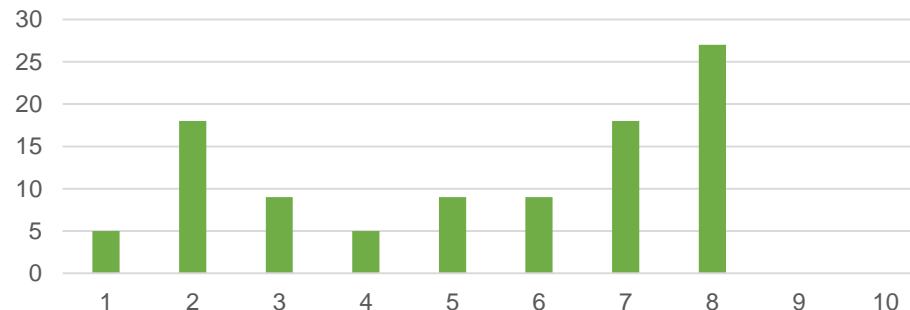
CoP: 3 levels of engagement



Data sharing, Information & Communication Technologies



Self evaluation of the knowledge/expertise on MSP data by the involved group (11/05/22)



The CoP members (in eMSP / outside eMSP)



Co-funded by the European Union



REGINA-MSP



eMSP NBSR

Emerging Ecosystem-based Maritime Spatial Planning Topics in the North and Baltic Sea Regions





Activities and tools



Data sharing, Information & Communication Technologies



Workshops so far...

28/01/22: WSO (14 ppl)

Sharing to a small group the ToR of the Data Community of Practice to have their feedbacks

22/02/22: Kick-off-meeting (90 ppl)

Sharing to the attendees of the KOM the ToR

11/05/22: WS1 (35 ppl)

3 presentations regarding data coherence and feedback on a survey regarding data consistency from the CoP



Priorities:

- Engaging with the CoP members
- Offering a stage to showcase on-going or achieved studies
- Connecting people
- Brainstorming on shared issues



Co-funded by the European Union



REGINA-MSP



eMSP NBSR

Emerging Ecosystem-based Maritime Spatial Planning Topics in the North and Baltic Sea Regions



Activities and tools



Data sharing, Information & Communication Technologies



Workshops so far...

1/09/22: WS2 (46 ppl)

3 presentations regarding data coherence and feedback on a survey regarding data consistency from the CoP

18/01/23: WS3, hybrid (16 ppl physically + 10 online)

Full day divided in 2 parts: maritime surveillance and navigation safety & blue corridors and MPA

Workshops to come... WS4, hybrid, 23/05 in Brest

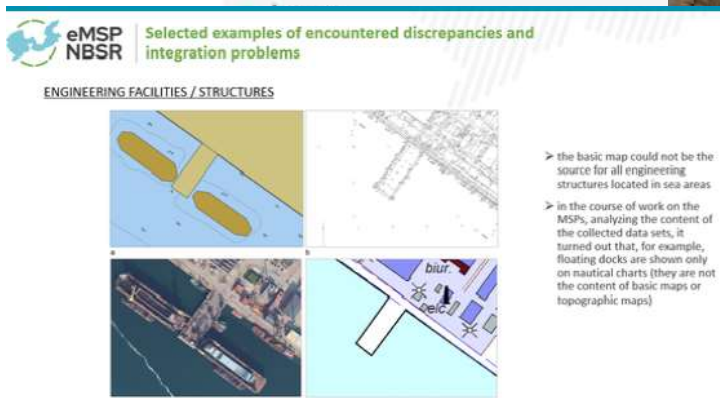


Fig. The way of presenting the existing pier and floating docks in the seaport in Swinoujście shown on: a – electronic navigational chart, b – basic map, c – orthophotomap, d – topographic map

Priorities:

- Providing answers, sharing ideas and documentation
- Engaging is key
- Maintaining the active collaboration



Activities and tools



Data sharing, Information & Communication Technologies



Newsletters:

- Coming data related events and meeting
- Links to the presentation
- Minutes of meetings
- Access to information regarding the on-going activities



Surveys:

- Coherence of the data used for MSP
- Minimum data sets required for the 5 CoP



Broad communication

- Project website,
- Twitter



Co-funded by the European Union



REGINA-MSP



eMSP NBSR

Emerging Ecosystem-based Maritime Spatial Planning Topics in the North and Baltic Sea Regions



Other CoPs may recommend other tools : video making, subgroups...



Newsletter #4 CoP on data sharing



The Community of Practice on Data sharing, information and communication technology serving MSP will work on a better understanding of the national and sea basin MSP plans. The CoP will help the authorities in charge of the implementation of MSP to deal with current and future challenges and opportunities through data digitalisation.



Coming data events

SOME EVENTS AND MEETINGS YOU MIGHT BE INTERESTED IN.

First Workshop meeting

On the 11th of May 2022, over 30 people participated to the first workshop on the topic of "Coherence of the MSP data and information", that was held by the Community of Practice on Data sharing.

This workshop focused on the first objective of this CoP which is to analyse the standardization and consistency of the data format, spatial continuity aspects (cross border aspects, spatialisation, scale and symbology) and terminology.

The first part of this meeting was dedicated to the progress of the CoPs work and followed by an interactive discussion with the audience about the survey which is being circulated by the CoP on Data use and information. The purpose of this survey is to provide all the necessary information to better understand data coherence as well as limitations and gaps in order to improve MSP data communication between the Northern and Baltic sea regions. Survey results will enable data professionals to grasp a global vision on data use, data format and data producers and users.

You are welcome to participate to this survey. Feel free to share it with people who might be interested and concerned as the survey targets all MSP data professionals. Results will be released on the 1st September 2022 at the 2nd data CoP Workshop meeting.



Registration for the 2nd workshop

Thursday, 1st September from 9am to 11:30am CET

JUNE 14TH AND 15TH, 2022 BRISTOL, UK

Planning for the future of Europe's Marine Space – MSP Stakeholder Conference

link: <https://maritime-spatial-planning.ec.europa.eu/events/planning-future-seaspace-marine-space-msp-stakeholder-conference>

JUNE 13RD TO 17TH, 2022 ROTTERDAM, NL

BlueWeek2022 - 10th Edition!

link: <https://blueweek.com/>

JUNE 22ND, 2022 ONLINE

MSProadmap Webinar: "Monitoring, evaluation and revision of Marine/Maritime Spatial Planning"

link: <https://maritime-spatial-planning.ec.europa.eu/events/msp-roadmap-webinar-monitoring-evaluation-and-revision-of-marine-maritime-spatial-planning>

JULY 6TH - 8TH, 2022 LAS PALMAS DE GRAN CANARIA, SP

International Symposium on Marine Sciences

link: <https://isms-canarias.com/>




Full timeline overview



Data sharing, Information & Communication Technologies

Visibility on the different **tasks, milestones and objectives**

➔ **CoP members** need to weight their time investment in the CoP depending on the topics and their expertise.



Co-funded by the European Union



REGINA-MSP



eMSP NBSR

Emerging Ecosystem-based Maritime Spatial Planning Topics in the North and Baltic Sea Regions



Relationship with other projects

- Building on network expertise:
 - TEG Data for MSP, VASAB, HELCOM, EMODnet...
- Capitalising on former projects:
 - SIMCelt, Baltic Scope, SIMAtlantic, MSP MED, SEANSE...
- Feeding with on-going project MSP-OR, Regina, REMAP



- Tracking progress of the Blue Forum



Contacts

Thank you!

Adeline Souf

adeline.souf@shom.fr

Head of MSP unit

Or



**eMSP
NBSR**

Emerging Ecosystem-based
Maritime Spatial Planning
Topics in the North and Baltic
Sea Regions

Bérénice Lequesne

berenice.lequesne@shom.fr

eMSP NBSR project manager

www.regina-msp.eu

